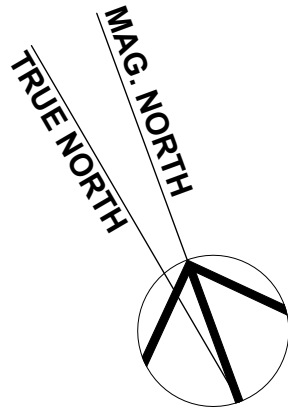


AMENDMENT:	DATE:



LOCATION BASED
ALTITUDE AND AZIMUTH DATA
GEOSCIENCE AUSTRALIA

THIS DRAWING SHALL BE READ IN CONJUNCTION
WITH BASIX CERTIFICATE No 1774101S

ASSOCIATED DRAWINGS:

STORMWATER:
STORMWATER ENGINEERS PL
DWG NO 030924
SEPT 2024

SURVEY:
A B STEPHENS & ASSOCIATES
REF 15086
7 OCT 2024

PROJECT:

**PROPOSED
SECONDARY DWELLING**
LOT 5 DP 900984
34 THIRD STREET,
ASHBURY 2193

DRAWING:

Proposed Shadows
21 March

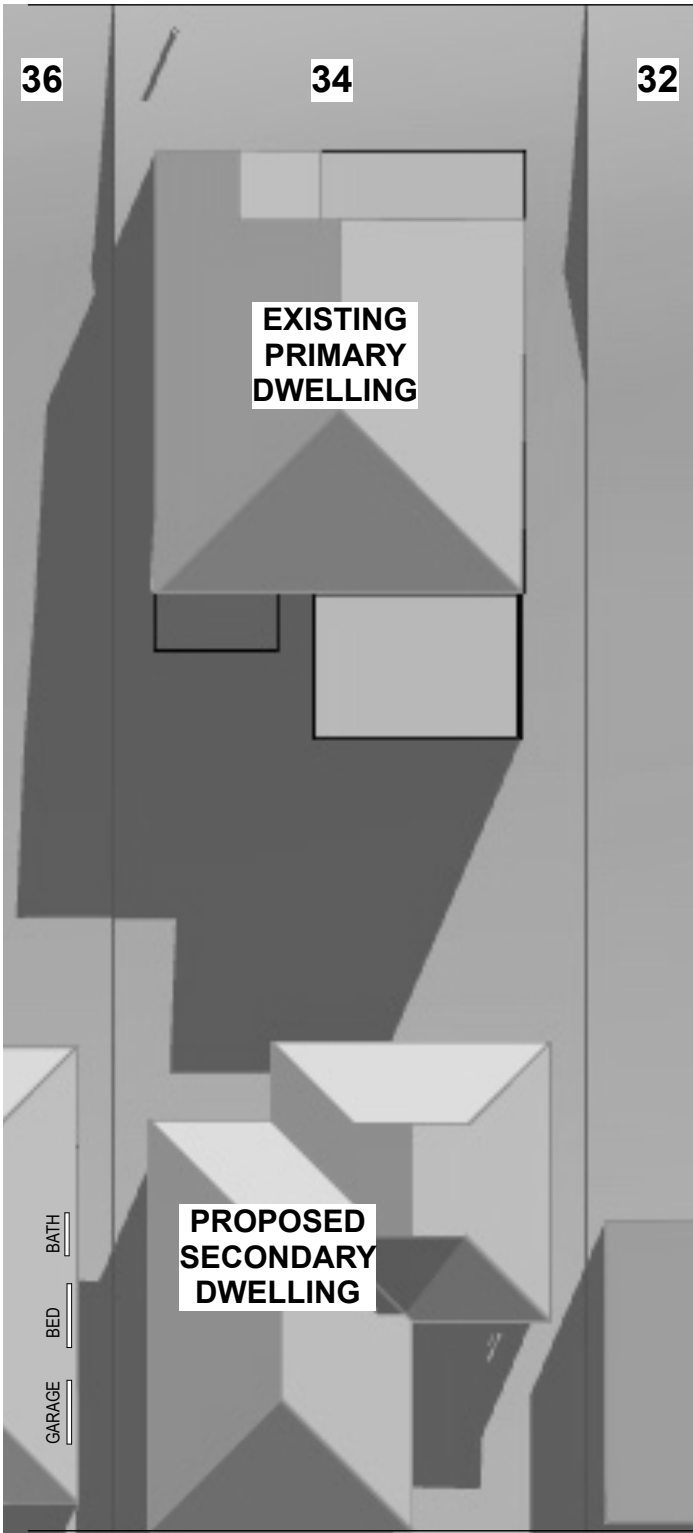
APPLICANT:

Mr P.Farrell

Graeme Nichols B.Arch(Hons)
M: 0412 666 1777
E: message4gn@gmail.com

TGA:	STATUS:			
CANTERBURY /BANKSTOWN	DA			
SCALE:	DATE:	NO:	SHEET:	AMENDMENT:
1:100	MAR '25	24.37	8 OF 13	

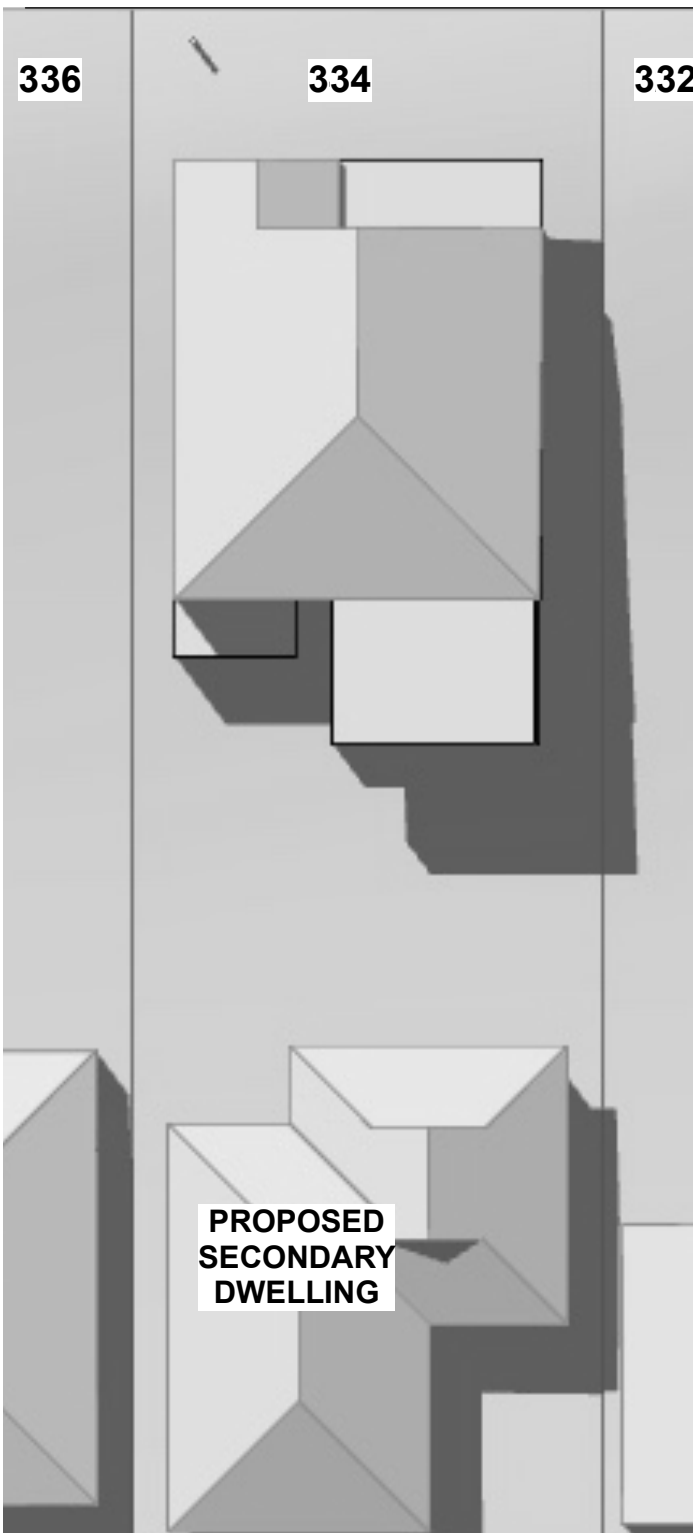
THIRD STREET



DRAINAGE RESERVE

march 0900

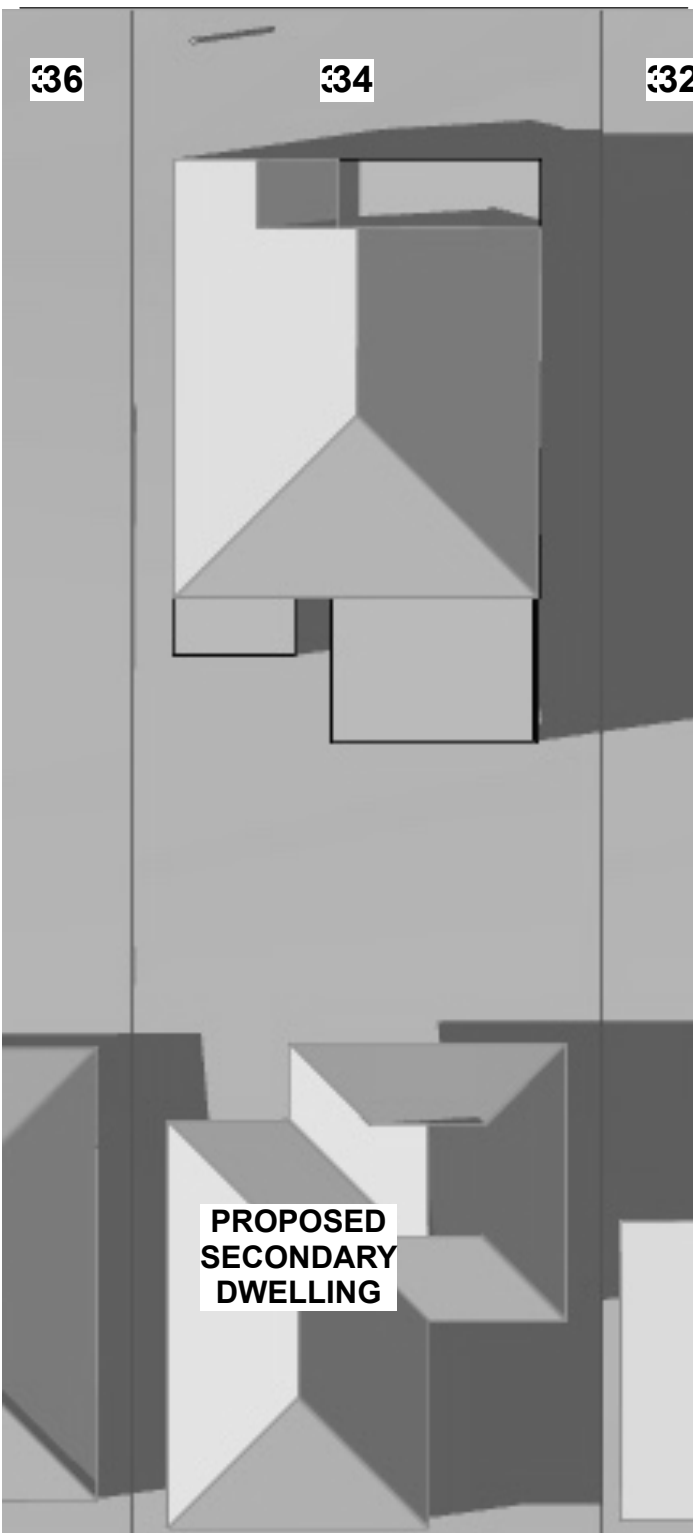
THIRD STREET



DRAINAGE RESERVE

march 1200

THIRD STREET



DRAINAGE RESERVE

march 1500